Manus Island, ARM Site

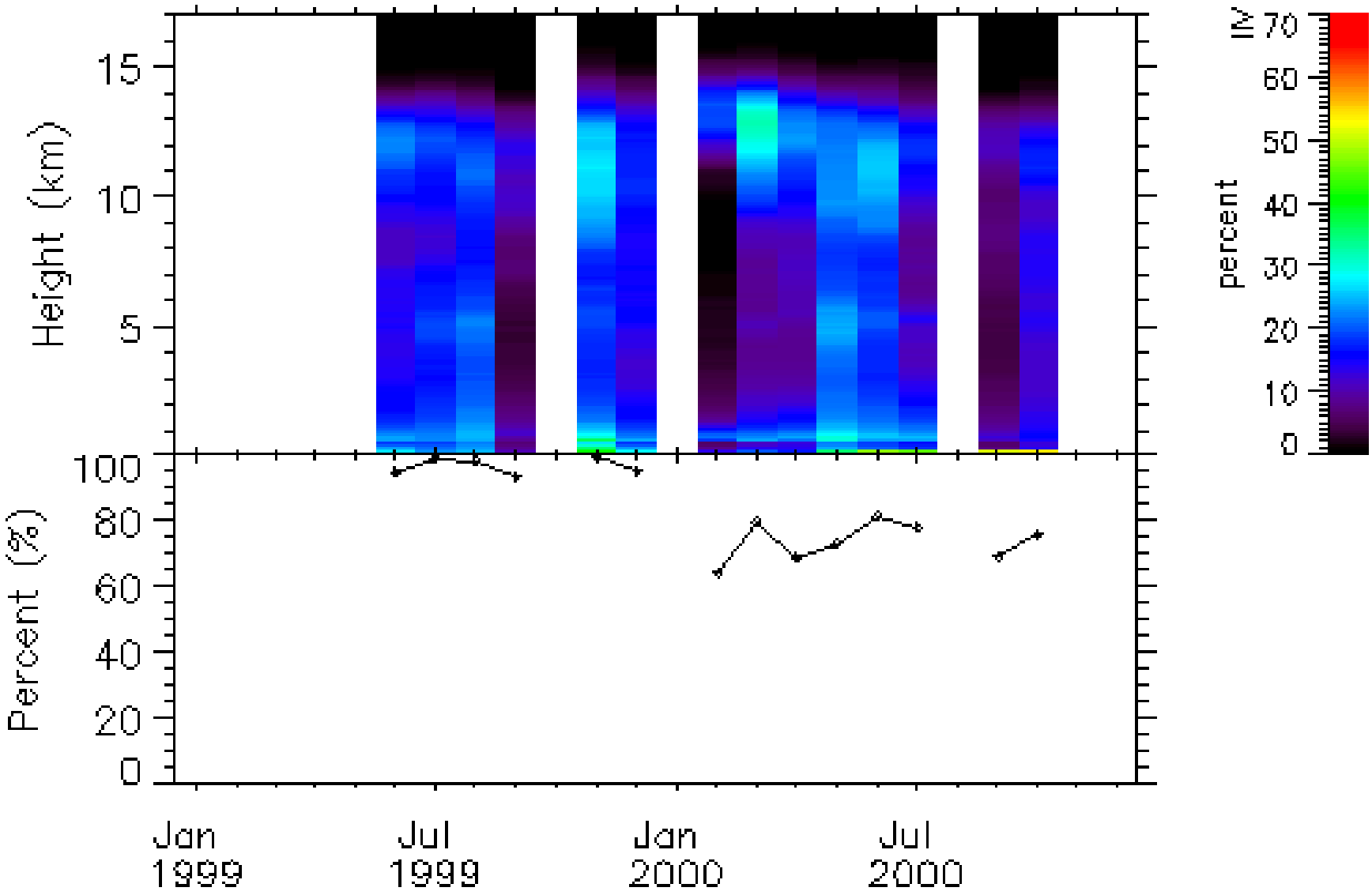

Nauru Island ARM Site

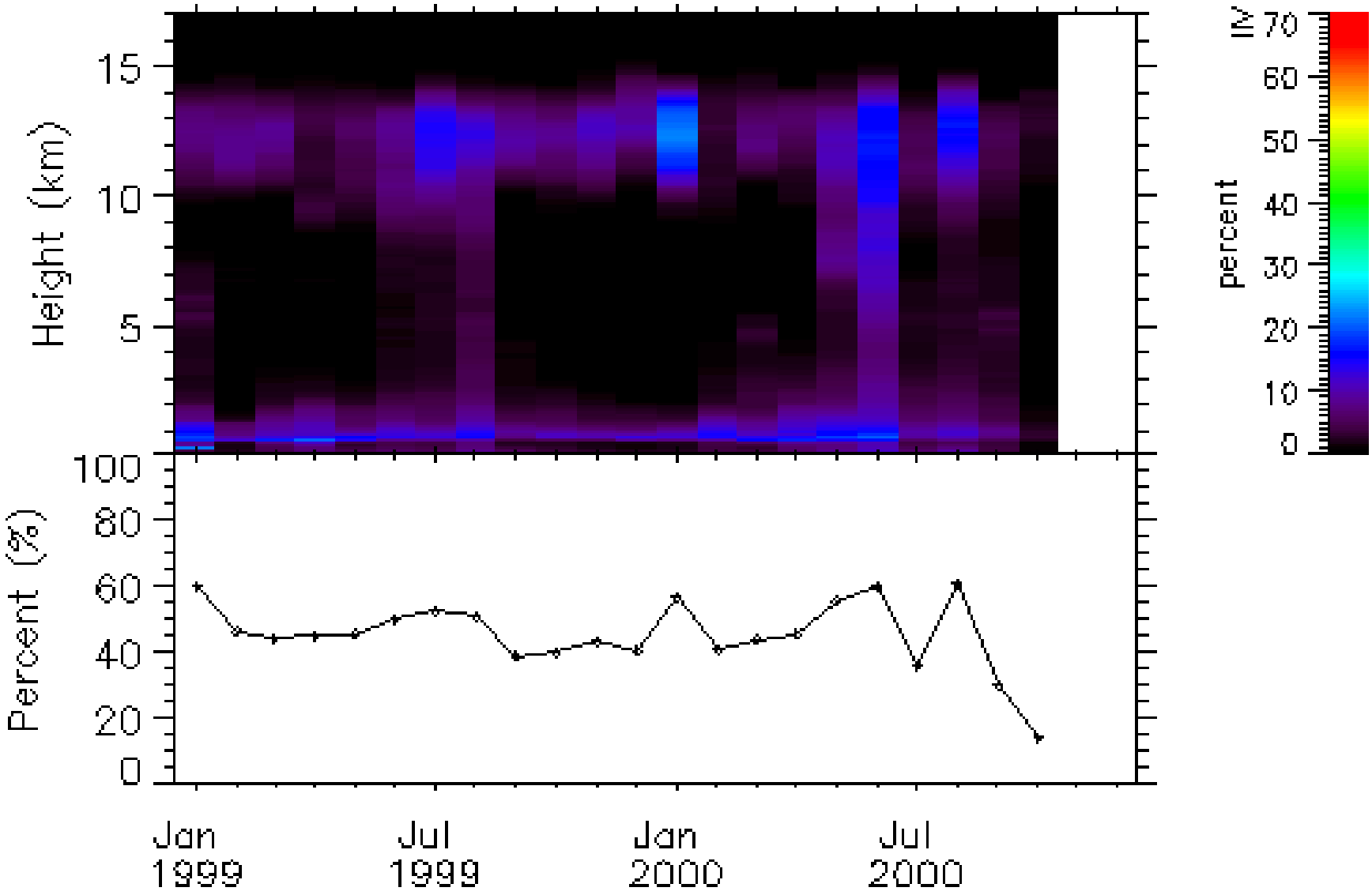

TWP C1 Merged Moments, 27 March 2000

twpmmcrcalC1.a1

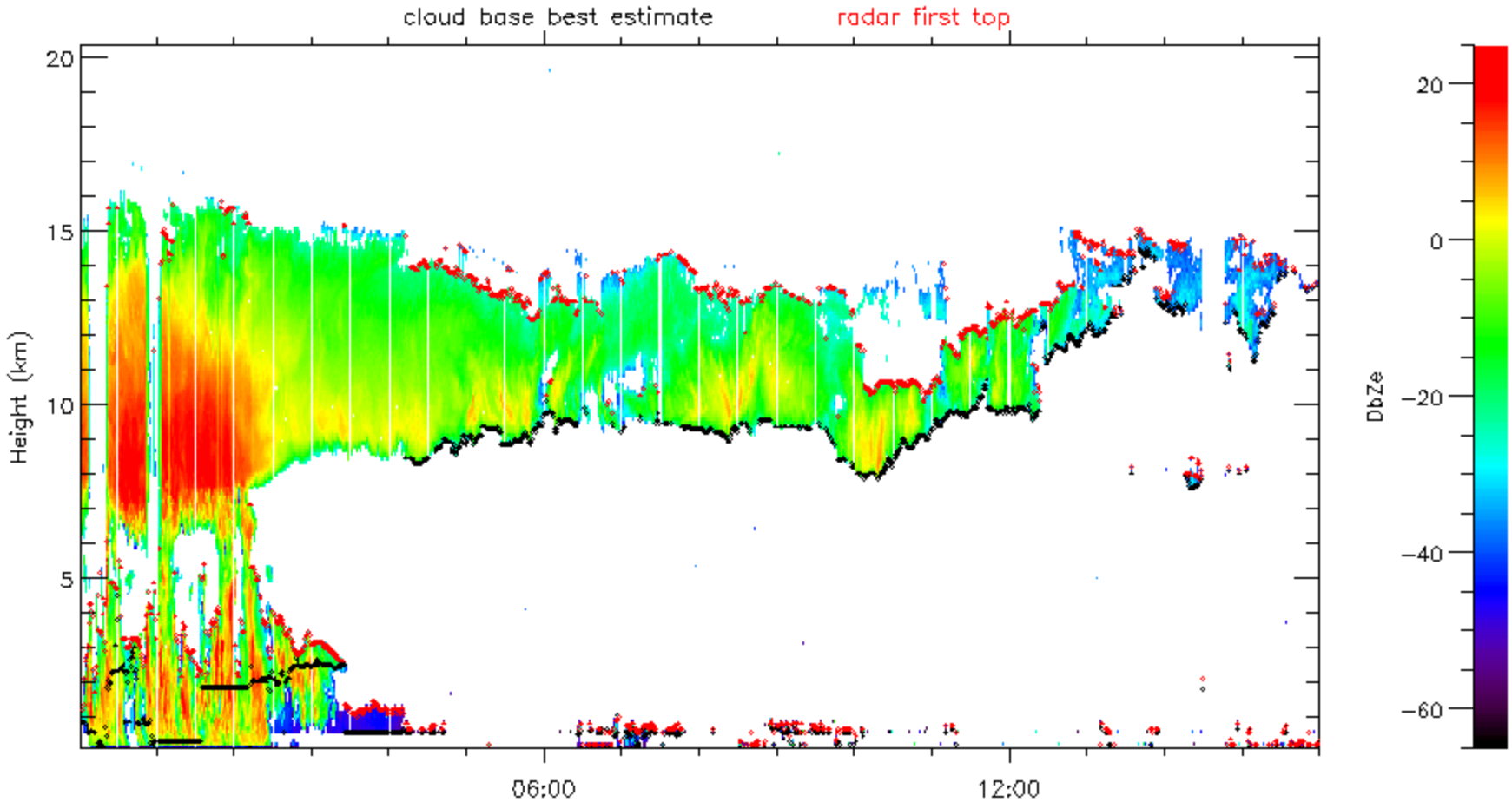

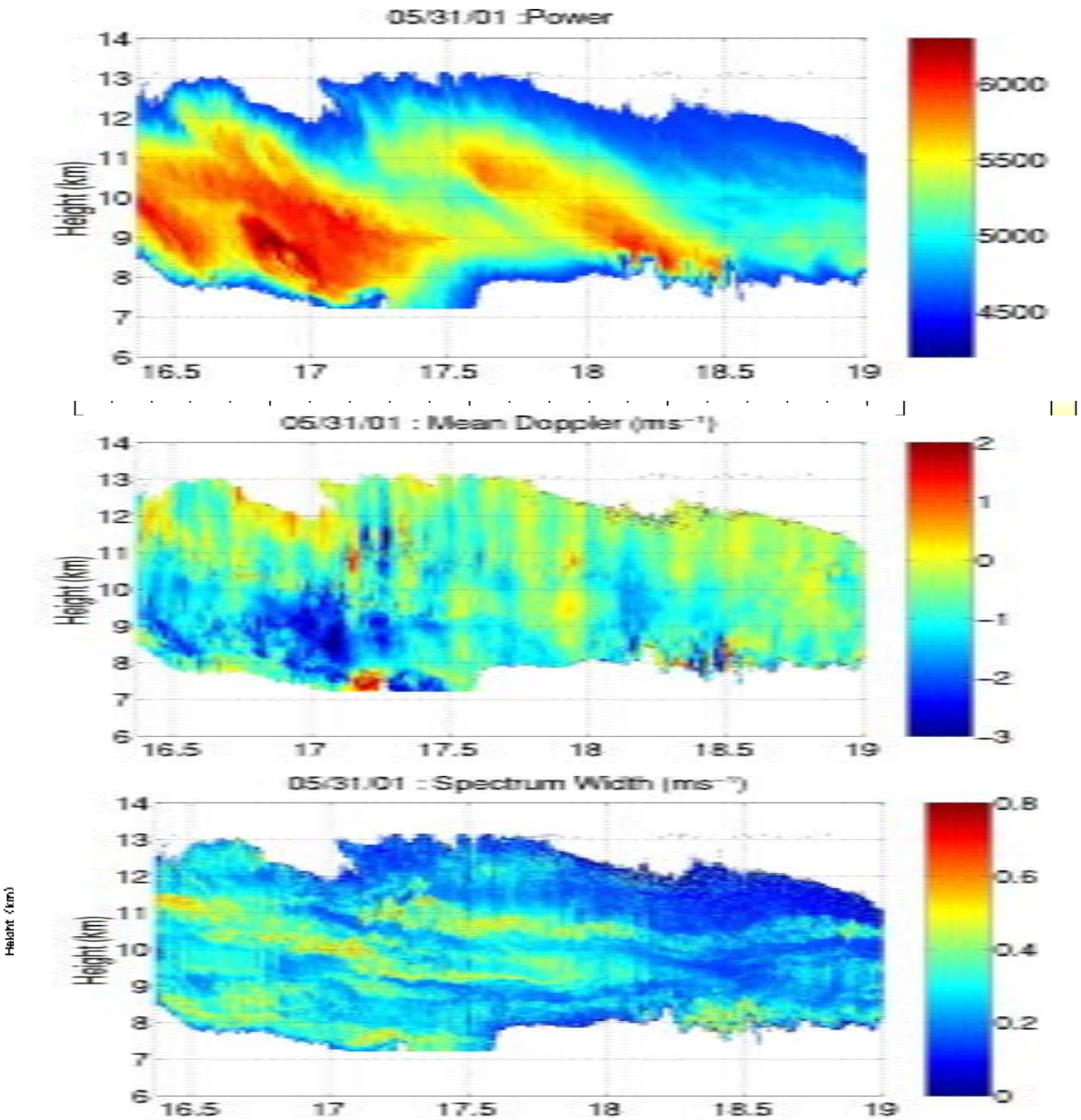
05/31/01 :Power
Height (km)
14
13
12
11
10
9
8
7
6
16.5
17
17.5
18
18.5
19
5000
5500
5000
4500
05/31/01 : Mean Doppler (ms⁻¹)
Height (km)
2
1
0
−1
−2
−3
05/31/01 : Spectrum Width (ms⁻¹)
Height (km)
0.8
0.6
0.4
0.2
0

Vis O.D. from Nauru ARM (lirad – red, Z-Rad – black)

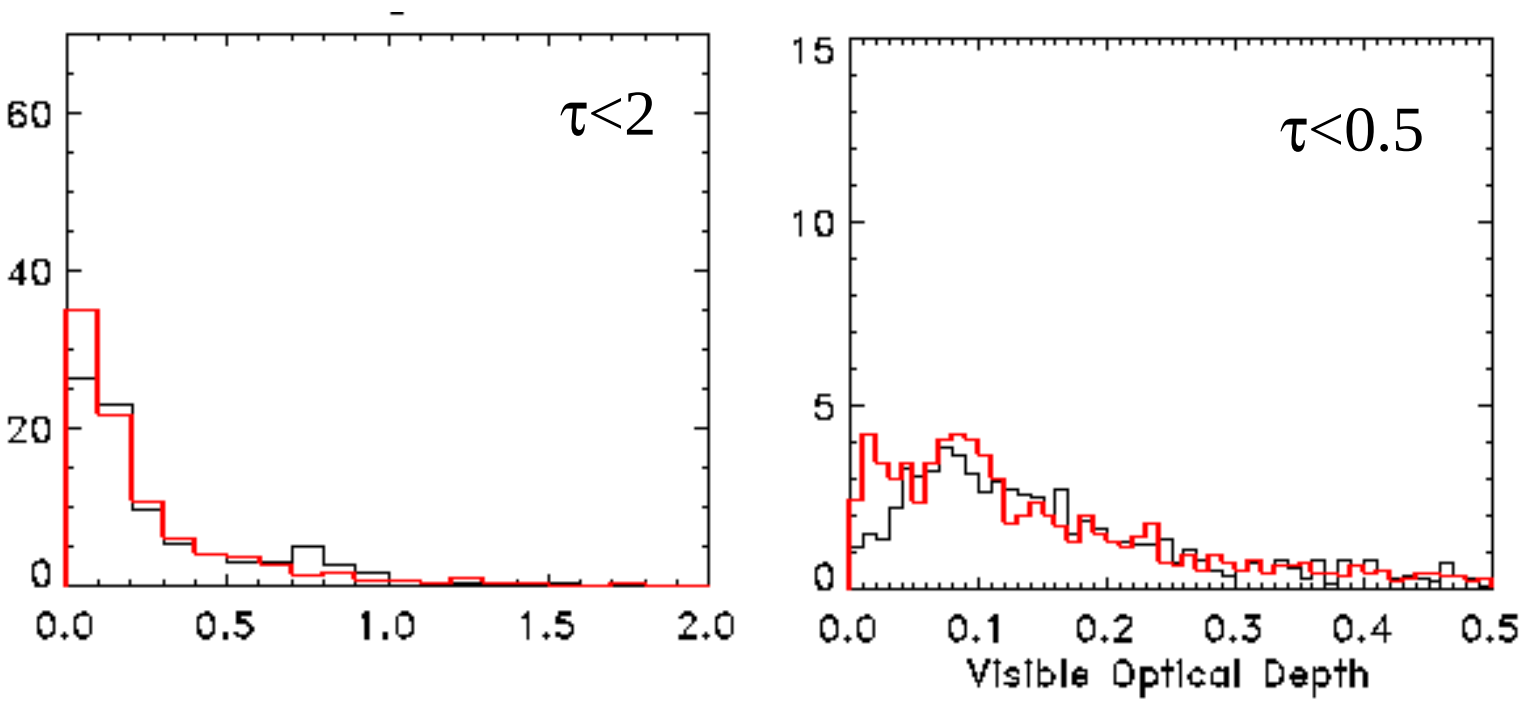

Tropical vs Middle Latitude Cirrus Properties

TWP Nauru – March-July 1999 SGP CART – May-Sep. 2000

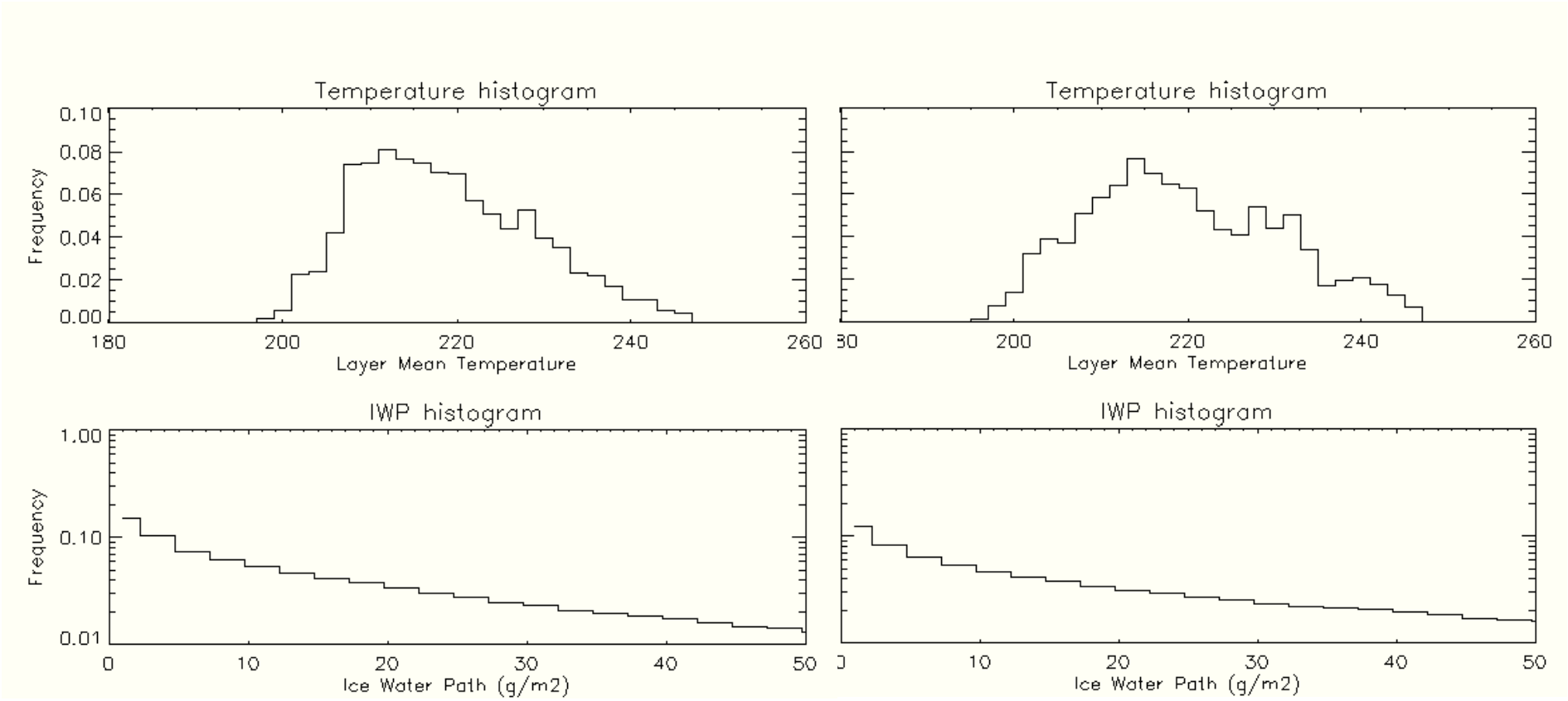

Tropical vs Middle Latitude Cirrus Properties

TWP Nauru

SGP CART

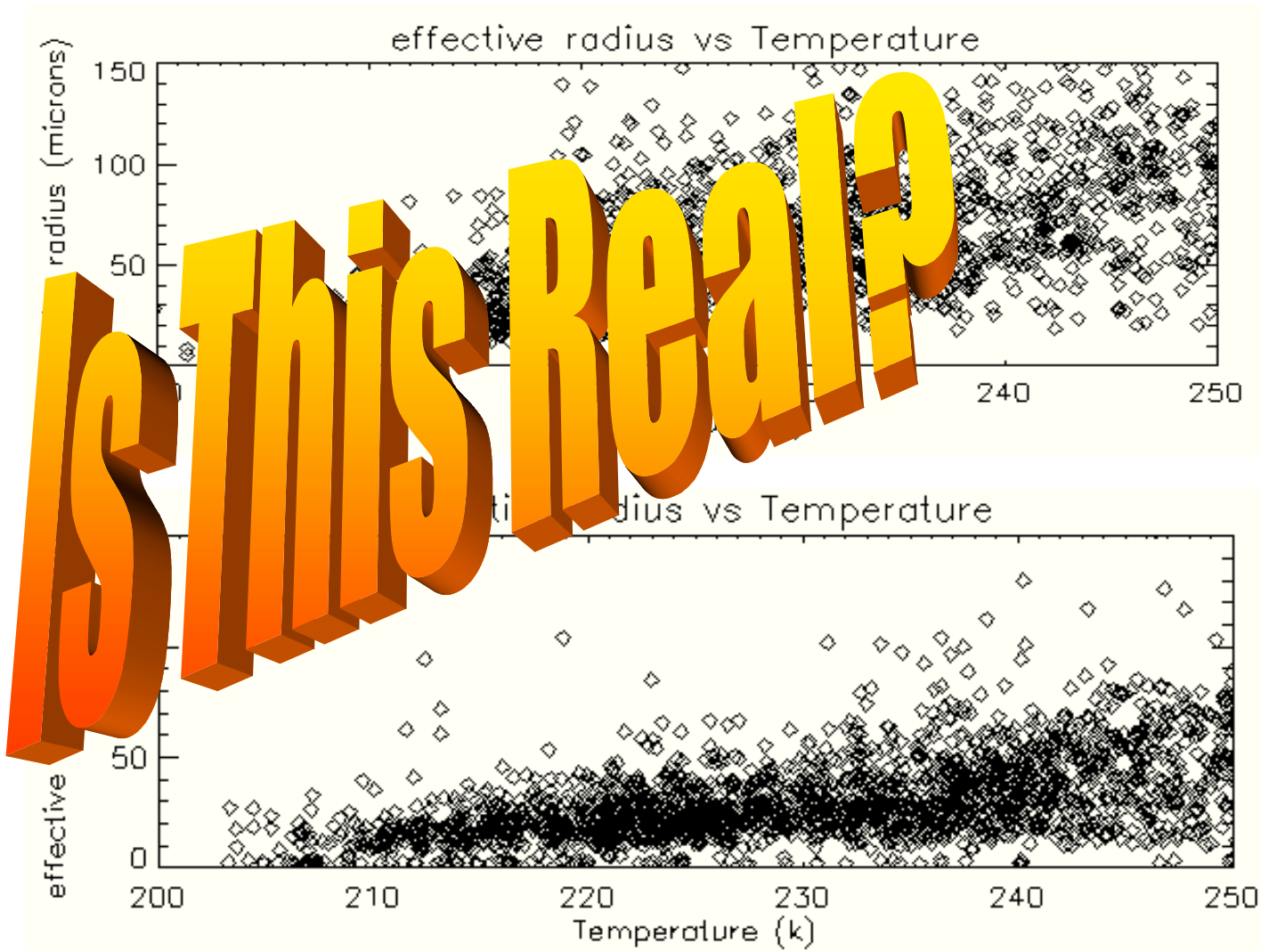

Is This Real?