2000-2004 February Avg at 150.0 mb

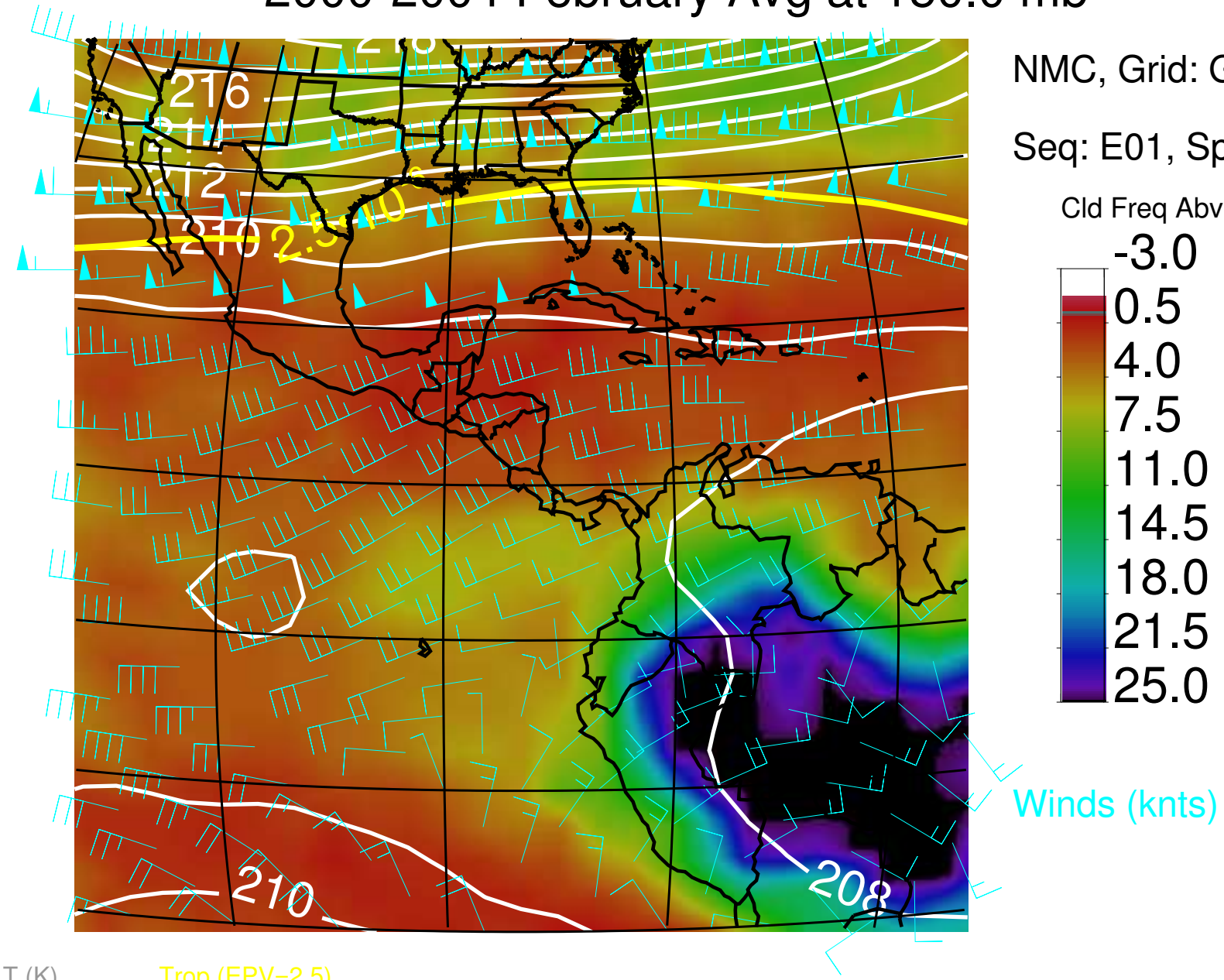

NMC, Grid: GG2%5X2%5

Seq: E01, Spec: SREAN

Cld Freq Abv 14 km (%)

-3.0
0.5
4.0
7.5
11.0
14.5
18.0
21.5
25.0

Winds (knts)

T (K)

Trop (EPV=2.5)

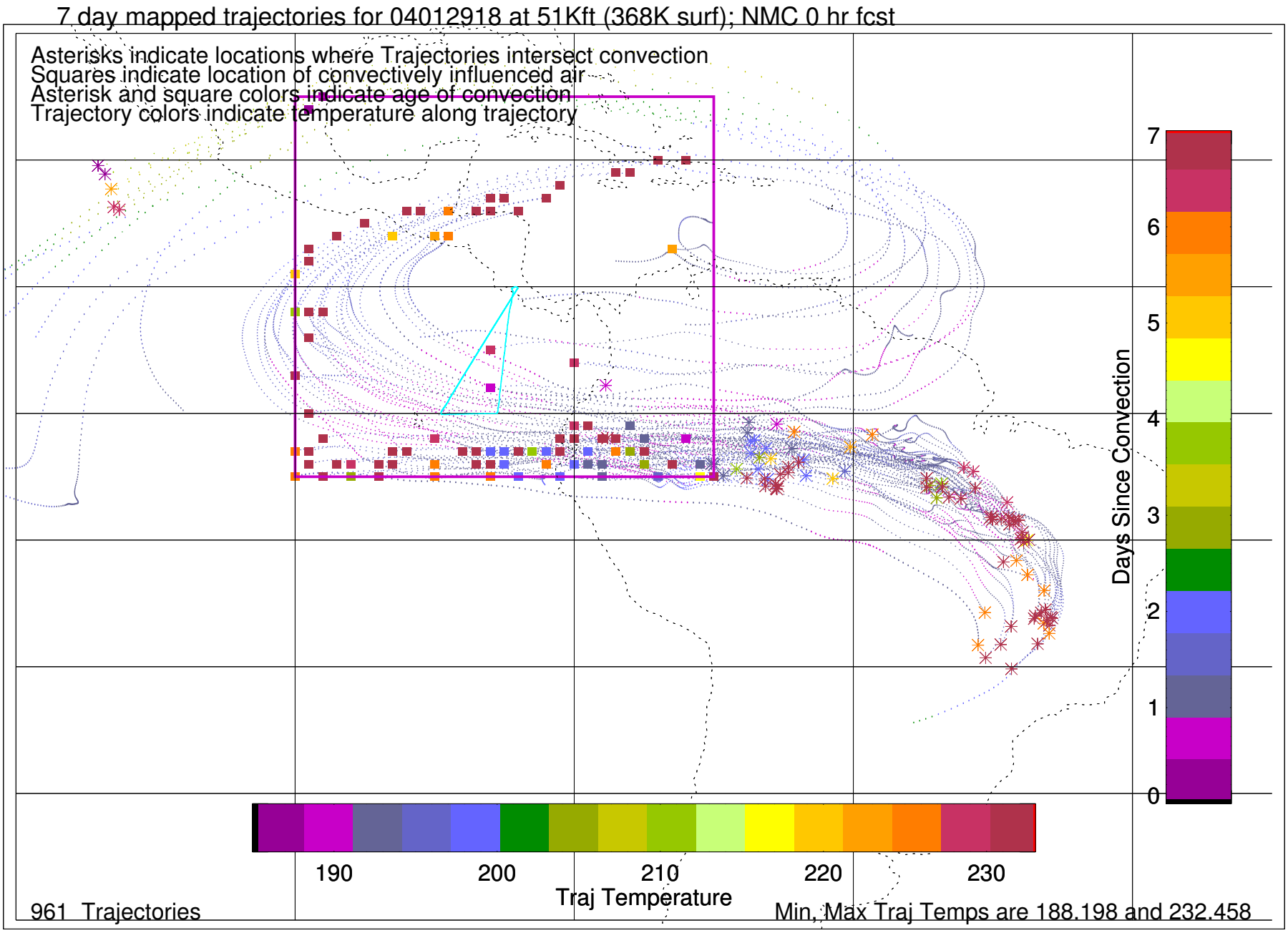
7 day mapped trajectories for 04012918 at 51Kft (368K surf); NMC 0 hr fcst
Asterisks indicate locations where Trajectories intersect convection
Squares indicate location of convectively influenced air
Asterisk and square colors indicate age of convection
Trajectory colors indicate temperature along trajectory
Days Since Convection
0
1
2
3
4
5
6
7
190
200
210
220
230
Traj Temperature
961 Trajectories
Min, Max Traj Temps are 188.198 and 232.458

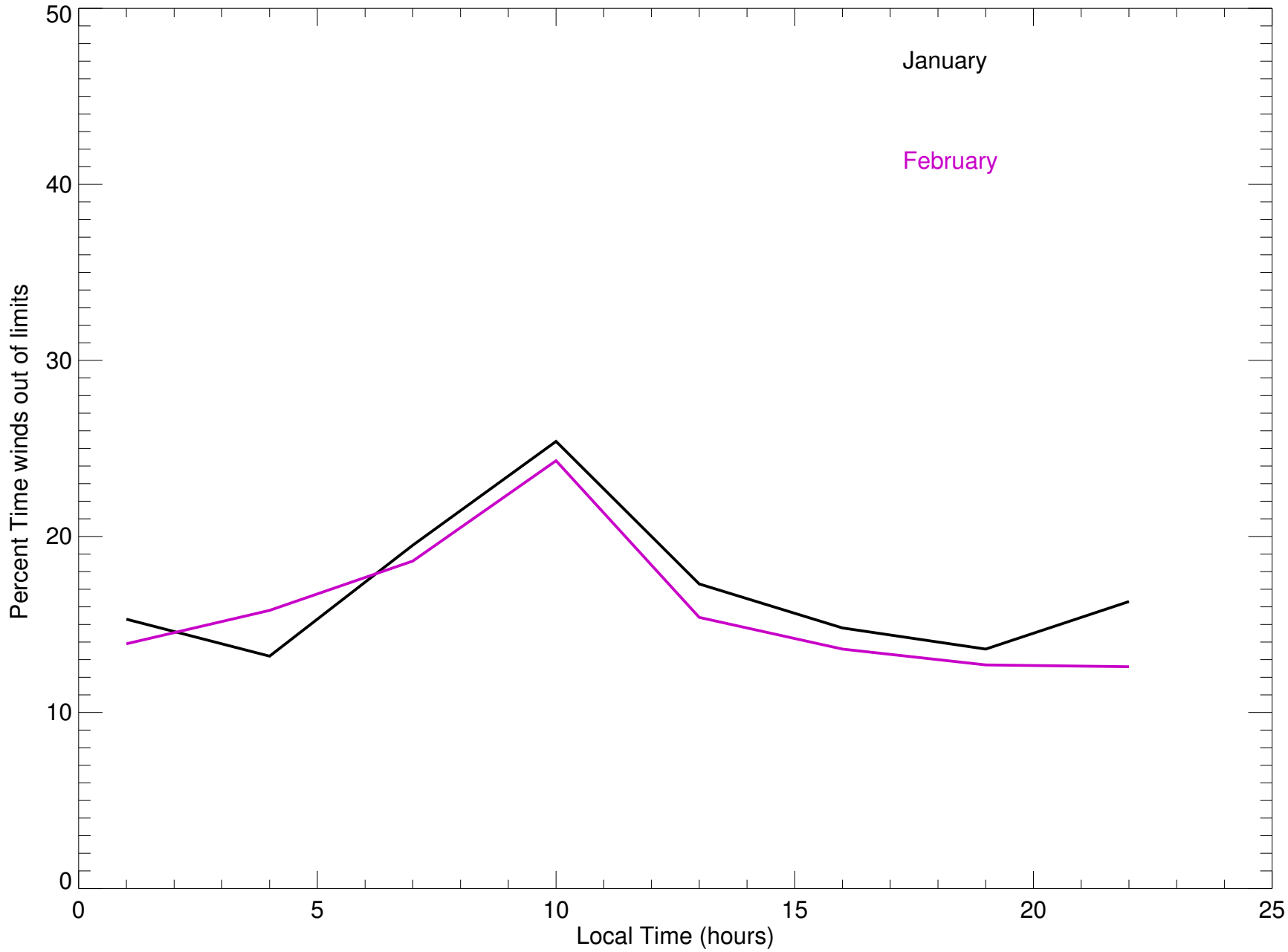
January
February
Percent Time winds out of limits
Local Time (hours)
0
10
20
30
40
50
0
5
10
15
20
25